



Map data ©2024 GeoBasis-DE/BKG (©2009), Google

From: 📍 Brooklands Museum car park, Brooklands Drive, Weybridge, UK
Via 📍 Gate Lodge, Dorking Rd, Leatherhead KT22 8JE, UK
Via 📍 X9P4+RH Petworth, UK
To: 📍 Beaulieu, Brockenhurst, UK




Distance: 102.8 miles
Time: 3 hours 1 mins

Distance	Directions	Total
Start:	Brooklands Museum car park, Brooklands Drive, Weybridge, UK	
0.0	Head north on Brooklands Dr	0.0
0.3	Turn right towards Brooklands Dr	0.3
0.0	Turn left onto Brooklands Dr	0.4
0.5	At the roundabout, take the 2nd exit onto Sopwith Dr	0.8
0.3	At the roundabout, take the 2nd exit onto Sopwith Dr/A318	1.1
0.2	At the roundabout, take the 1st exit onto Parvis Rd/A245	1.3
0.4	At the roundabout, take the 2nd exit onto Byfleet Rd/A245 Continue to follow A245	1.7

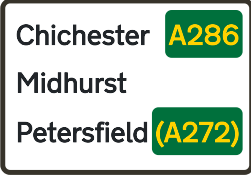

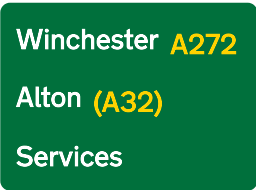
Cobham **A245**

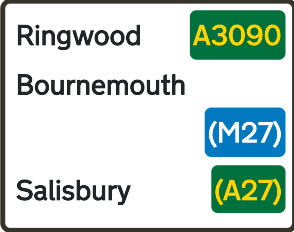

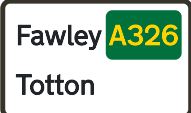
London **(A3)**

(M25)

Distance	Directions	Total
1.6	At the roundabout, take the 2nd exit onto Portsmouth Rd/A245 Go through 1 roundabout 	3.4
0.5	At the roundabout, take the 2nd exit onto Between Sts/A245 Continue to follow A245	3.9
2.2	Turn left onto Woodlands Ln/A245	6.1
2.8	Slight right onto Bull Hill/A245	8.9
0.1	Slight left to stay on Bull Hill/A245	9.0
0.0	Turn left onto Leret Way/B2122	9.0
0.2	Continue straight onto Linden Rd/B2122	9.2
0.0	Turn right onto The Crescent/B2122	9.3
0.2	The Crescent/B2122 turns left and becomes Church St/B2450 Continue to follow B2450	9.5
0.2	Continue straight onto Gimcrack Hill/B2450 Continue to follow B2450 Destination will be on the left	9.6
0.2	Arrive: Gate Lodge, Dorking Rd, Leatherhead KT22 8JE, UK	9.8
Section time: 27 mins 36 s, Total time: 27 mins 36 s		
Start:	Gate Lodge, Dorking Rd, Leatherhead KT22 8JE, UK	
0.0	Head south on Dorking Rd/B2450 towards B2450 Dorking Rd	9.8
0.5	At the roundabout, take the 2nd exit onto Dorking Rd/A24 Continue to follow A24 	10.3
2.4	At the roundabout, take the 2nd exit onto London Rd/A24 	12.7

Distance	Directions	Total
0.7	At the roundabout, take the 2nd exit and stay on London Rd/A24	13.4
	<div style="background-color: #006400; color: white; padding: 5px;"> Dorking A24 Reigate (A25) Guildford </div>	
2.4	At the roundabout, take the 2nd exit onto Horsham Rd/A24	15.8
3.0	At the roundabout, take the 3rd exit onto A24	18.9
2.3	At Clark's Green Roundabout , take the 3rd exit onto Horsham Rd/A24 Continue to follow A24	21.2
	<div style="background-color: #006400; color: white; padding: 5px;"> Worthing A24 Horsham </div>	
2.2	Turn right onto Marches Rd	23.4
1.6	Turn left onto Bognor Rd/A29	25.1
1.6	At the roundabout, take the 2nd exit onto Guildford Rd/A281/A29	26.7
0.8	At the roundabout, take the 1st exit onto Stane St/A29	27.5
4.4	At the roundabout, take the 3rd exit and stay on Stane St/A29	31.9
0.2	At Hilland Roundabout , take the 3rd exit onto A272/A29	32.1
0.7	At the roundabout, take the 3rd exit onto A272	32.8
	<div style="border: 1px solid black; padding: 5px;"> <div style="display: flex; justify-content: space-between;"> Midhurst A272 </div> Petworth Wisborough Green </div>	
7.9	At the roundabout, take the 1st exit onto North St/A272 Continue to follow North St	40.6
0.3	Turn left onto East St	41.0
0.1	Turn right onto New St	41.1
0.1	New St turns right and becomes Market Square	41.1
0.0	Turn left to stay on Market Square	41.2
0.0	Turn right onto Saddler's Row	41.2
0.0	Turn left onto Pound St/A272	41.2
0.1	At the roundabout, take the 2nd exit onto Tillington Rd/A272 Continue to follow A272	41.3

Distance	Directions	Total
1.5	Arrive: X9P4+RH Petworth, UK	42.8
Section time: 53 mins 6 s, Total time: 1 hours 20 mins		
Start:	X9P4+RH Petworth, UK	
0.0	Head west on A272 towards New Rd	42.8
4.3	At the roundabout, continue straight onto North St/A286	47.2
		
0.2	At the roundabout, take the 2nd exit and stay on North St/A286 Continue to follow A286	47.4
0.3	At the roundabout, take the 3rd exit onto Petersfield Rd/A272 Continue to follow A272	47.7
		
8.4	Turn left to stay on A272	56.0
0.5	Continue straight onto London Rd/A272	56.5
0.2	At the roundabout, take the 2nd exit onto A272	56.7
0.5	Merge onto Liphook - Petersfield Byp/A3 via the slip road to Portsmouth/ Winchester/A272	57.2
1.2	Take the A272 exit towards Winchester/Alton/A32	58.4
		
0.2	At Berelands Interchange , take the 4th exit onto A272	58.7
12.8	Turn left onto Owslebury	71.5
0.3	Continue onto Hensting Ln	71.8
2.2	Turn right at Belmore Ln	74.0
1.5	Turn left onto Hazeley Rd	75.4
1.9	Continue straight onto Finch's Ln	77.3
0.2	Continue onto Shawford Rd	77.4

Distance	Directions	Total
0.8	Turn left onto Otterbourne Rd	78.2
0.4	Continue straight to stay on Otterbourne Rd	78.7
0.7	At the roundabout, take the 2nd exit onto Poles Ln	79.4
2.4	Turn left onto Main Rd/A3090	81.7
5.5	At the roundabout, take the 1st exit onto Southampton Rd/A3090	87.2
0.1	At the roundabout, take the 3rd exit onto Bypass Rd/A27/A3090	87.4
		
2.4	Continue straight onto Romsey Rd/A3090	89.8
0.9	At Ower Roundabout , take the 1st exit onto A36	90.7
		
0.6	At Ower Interchange , take the 2nd exit onto A326	91.2
		
0.2	Continue straight to stay on A326	91.4
1.5	At the roundabout, take the 2nd exit and stay on A326	92.9
2.6	Keep right to stay on A326	95.4
1.7	Turn right onto Twiggs Ln	97.2
1.0	Continue onto Beaulieu Rd	98.2
2.4	Continue onto North Ln	100.5
1.0	Turn left onto Hatchet Ln/B3056 Continue to follow Hatchet Ln	101.6
1.2	Arrive: Beaulieu, Brockenhurst, UK	102.8
Section time: 1 hours 41 mins, Total time: 3 hours 1 mins		

AA Roadwatch | Call 84322 on your mobile to get the latest traffic and weather news | Calls from mobiles are charged at variable rates up to 65p per minute

These directions are subject to the AA Travel Terms & Conditions and are for informational purposes only. Construction projects, traffic or other events may cause actual conditions to differ from these results. No guarantee is made regarding their completeness or accuracy. If you spot a mistake or something missing, please e-mail: routeplannerfeedback@theaa.com

© Automobile Association Developments Ltd. 2019